











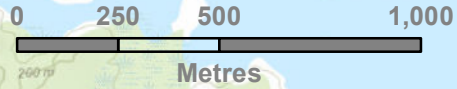


### Legend

-  Accommodation
-  Baseball Field
-  Beach
-  Boat Launch
-  Church
-  Food/Beverage
-  Heli Pad
-  Library
-  Municipal Office
-  Police
-  School
-  Hamlet Boundary



Sources: Esri, HERE, DeLorme, Intermap, increment P Corp., GEBCO, USGS, FAO, NPS, NRCAN, GeoBase, IGN, Kadaster NL, Ordnance Survey, Esri Japan, METI, Esri China (Hong Kong), swisstopo, MapmyIndia, © OpenStreetMap contributors, and the GIS User Community